

# NAPECA



# PROJECTS

# North American Partnership for Environmental Community Action

## NAPECA PROJECTS



Environment  
Canada

Environnement  
Canada

SEMARNAT  
SECRETARÍA DE MEDIO AMBIENTE  
Y RECURSOS NATURALES



cec.org

# Community Grant Program Success Stories

## NAPECA PROJECTS



Environment  
Canada

Environnement  
Canada

**SEMARNAT**  
SECRETARÍA DE MEDIO AMBIENTE  
Y RECURSOS NATURALES



cec.org

# NAPECA

North American Partnership for Environmental Community Action

## Goal:

- To support hands-on environmental community projects lead by nonprofit nongovernmental organizations (NGOs), environmental groups, community-based associations, academic institutions, among others.
- To empower and build the capacity of local peoples and organizations to improve their health and environmental quality.

# NAPECA

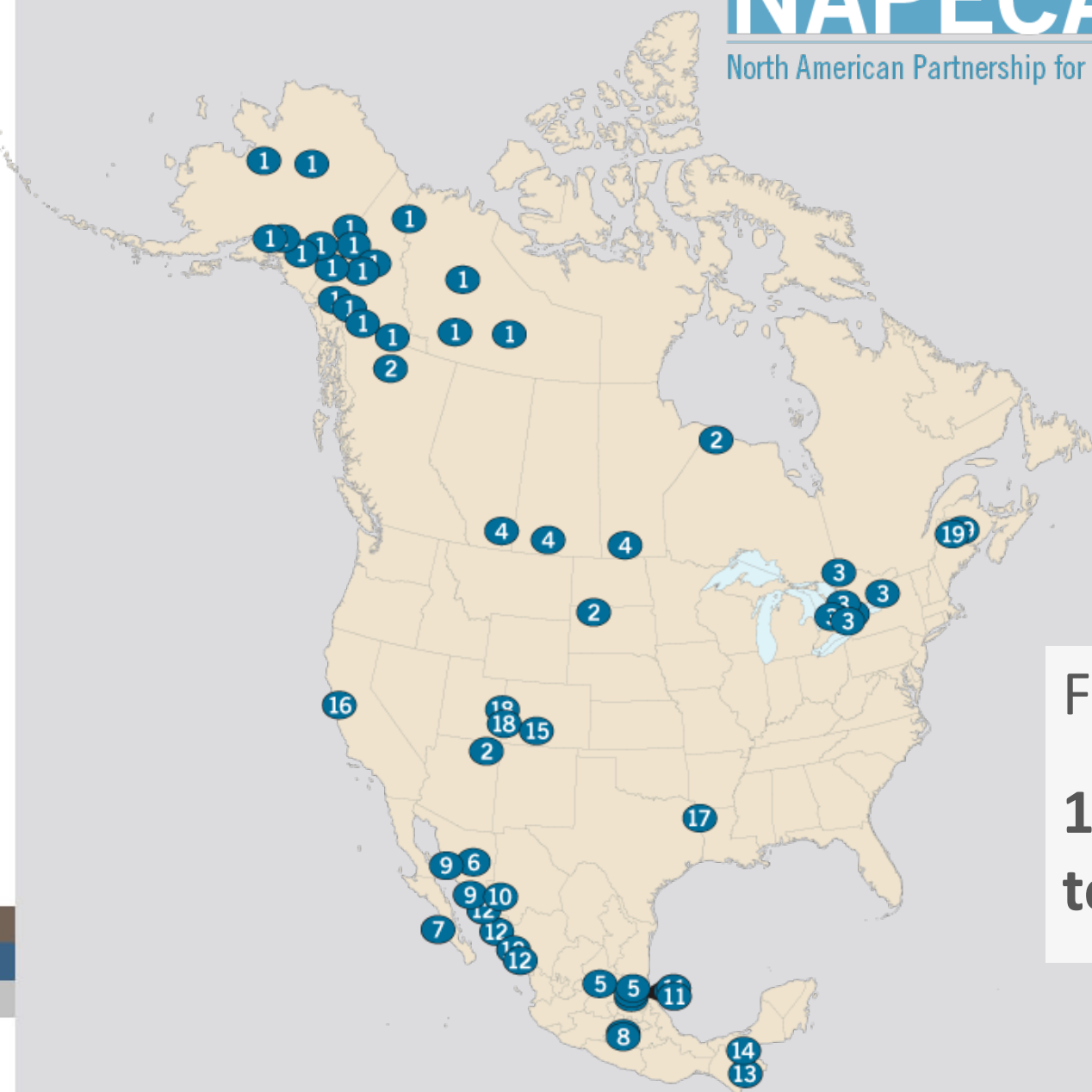
North American Partnership for Environmental Community Action

- ✓ Council launched Call for proposals – June 2011
- ✓ 500+ preliminary applications – August 2011
- ✓ Two stage selection process
  - ✓ Stage one: pre-proposals – CEC staff
  - ✓ Stage two: full proposals – Selection Committee (GSC, JPAC Chair, ED)



# NAPECA

North American Partnership for Environmental Community Action



Final selection:  
**19 awards**  
**totaling C\$1.4M**

# Depave Paradise



Lizzography  
by Liz ©Depave Paradise



# Depave Paradise

- 102 volunteers engaged
- 12 media hits
- Generated \$26,000 worth of matching support
- Exceeded the original target of 125m<sup>2</sup>, with a total of 462 m<sup>2</sup> of pavement removed



©Depave Paradise



# Facilitating Action to Address Climate Change Adaptation Needs in Indigenous North America



# Facilitating Action to Address Climate Change Adaptation Needs in Indigenous North America

- Workshop “*Climate Change Adaptation Planning: Facilitating Action to Address Climate Change Adaptation Needs in Indigenous North America*” held in Akwesasne, Ontario, on September 18-20, 2012.
- Worksheets to develop adaptation plans are available at the Centre for Indigenous Environmental Resources website <http://www.ppw.ca/>
- “Tips for hosting a similar event on climate change adaptation”







## Residents for Air Neutralization



# Residents for Air Neutralization – Louisiana Bucket Brigade

- Air monitoring
- Accident prevention
- Environmental justice



# Residents for Air Neutralization – Louisiana Bucket Brigade

Get Reports: RSS | KML | JSON | CSV | Table

## iWitness Pollution Map


DRLA LOUISIANA BUCKET BRIGADE Clear Air, Better Sustainability

PAYSON CENTER SKYTRUTH

HOME REPORTS SUBMIT A REPORT GET ALERTS CONTACT US ABOUT US RESOURCES

DOWNLOAD REPORTS

FILTERS: ALL NEWS PICTURES VIDEO

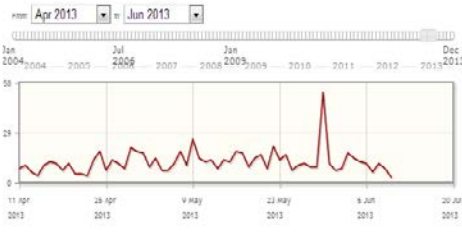


Map showing pollution hotspots in Louisiana. Major hotspots are labeled with numbers: 132, 160, 53, 103, 16, 13, 5, 4, 2, 7, 30, 2, 9, 15, 17, 18, 19, 20, 21, 22, 23, 24, 25, 26, 27, 28, 29, 30, 31, 32, 33, 34, 35, 36, 37, 38, 39, 40, 41, 42, 43, 44, 45, 46, 47, 48, 49, 50, 51, 52, 53, 54, 55, 56, 57, 58, 59, 60, 61, 62, 63, 64, 65, 66, 67, 68, 69, 70, 71, 72, 73, 74, 75, 76, 77, 78, 79, 80, 81, 82, 83, 84, 85, 86, 87, 88, 89, 90, 91, 92, 93, 94, 95, 96, 97, 98, 99, 100, 101, 102, 103, 104, 105, 106, 107, 108, 109, 110, 111, 112, 113, 114, 115, 116, 117, 118, 119, 120, 121, 122, 123, 124, 125, 126, 127, 128, 129, 130, 131, 132, 133, 134, 135, 136, 137, 138, 139, 140, 141, 142, 143, 144, 145, 146, 147, 148, 149, 150, 151, 152, 153, 154, 155, 156, 157, 158, 159, 160, 161, 162, 163, 164, 165, 166, 167, 168, 169, 170, 171, 172, 173, 174, 175, 176, 177, 178, 179, 180, 181, 182, 183, 184, 185, 186, 187, 188, 189, 190, 191, 192, 193, 194, 195, 196, 197, 198, 199, 200.

Map data ©2013 Google, INEGI, TerraMetrics

Scale: 1:288 91.72091, 30.89027

Apr 2013 Jun 2013



Line graph showing pollution levels from 2004 to 2013. The Y-axis ranges from 0 to 50. The X-axis shows dates from 11 Apr 2013 to 20 Jun 2013. A significant peak is visible in late May 2013.

### Health Complaint?

If you are experiencing health effects related to the oil spill, contact the Louisiana Poison Center: 1-800-222-1222. The Poison Center is staffed 24-hours a day and can provide medical management advice.

To report an odor to the EPA, please call 1-855-440-5910

CATEGORY FILTER: [ HIDE ]

- ALL CATEGORIES
- CHEMICAL ACCIDENTS
- BP OIL SPILL
- NATIONAL RESPONSE CENTER REPORTS

OTHER LAYERS [ HIDE ]

- FOSSIL FUEL AND POWER PLANTS
- HAZARDOUS WASTE FACILITY
- CHEMICAL PLANTS
- REFINERIES
- LOUISIANA SCHOOLS

\_Goals\_Objectives\_...pdf Shreveport 3.jpg LABB Shreveport 2.jpg





# Dolores River Restoration Partnership





# A Collaborative, Community-based Approach to Watershed Restoration

The 2013 DRRP implementation plan includes six weeks to engage corps crews in priority restoration projects on private and public lands.



Tamarisk removal



# Escuela del Agua A.C.





# Treatment and recycling of greywater to be re-used in family vegetable gardens



TRAMPA DE GRASAS

CANASTILLA CON  
MATERIAL FILTRANTE Y  
COSTALITO CON ARENA

CANASTILLA CON MATERIAL  
FILTRANTE Y COSTALITO CON  
CARBON ACTIVADO





# Tested filters









# Building a sustainable coastal community on Magdalena Island

- Conditions and needs assessment study
- 4 community workshops to date
- New housing spaces built using 100% sustainable materials, from the island
- The first building: a community hall







**Building a sustainable coastal  
community on Magdalena Island**

# NAPECA:

## Communities making a difference

- Addressing a wide variety of environmental topics
- Delivering clear, tangible results
- Bringing about change through community participation
- **[www.cec.org/napeca](http://www.cec.org/napeca)**